

TRACKROD

www.rallyyorkshire.co.uk

@rallyyorkshire



Find us on
Facebook

RALLY Yorkshire '22

23/24 September



**Trackrod
Land Rover
Challenge**



Road Book - Friday

LUBRICANTS.
TECHNOLOGY.
PEOPLE.



motorsport uk
British Historic
Rally Championship



BRC
British Rally
Championship



A great place to live, work & play



this is the
coast

DARTMOUTH ROAD | SMART SPREADS | APP | ONLINE

Trackrod Rally Yorkshire 2022

Road Book 1 (Friday)

This road book is intended to be a user friendly source of information. Please read the notes that follow;

Road Book

Not all junctions have been included in this road book. Where there is no instruction given continue along the road on which you are travelling. Names and signposts were those displayed at the time of route survey and the organisers will not accept any liability for subsequent changes.

Driving Standards

Please observe **ALL** speed limits and drive with care between the stages. The Police are very co-operative and **WILL** be patrolling the route using radar checks. **The organisers will not have any sympathy or tolerance with those who are breaking the law.**

Remember: Local traffic may well be using forest roads between the stages.

Competitor Safety Information

First Competitor on Scene

If the competitor is still in the vehicle and the vehicle is on fire GET THEM OUT IMMEDIATELY.

If the competitor is still in the vehicle, is responsive and there is no risk of fire:

- Approach from the front, look them in the eyes
- Do they seem aware of their surroundings?
- Speak to them, ask their name - do they respond?
- Any pain, loss of feeling - if yes keep them where they are!
- Keep them calm and keep them talking.
- DO NOT MOVE THEM UNTIL PROFESSIONAL HELP ARRIVES.
- Do nothing else

If the competitor is still in the vehicle, is unresponsive and there is no risk of fire:

- Stop any life threatening bleeding by applying direct pressure/ plugging the wound
- Ensure an open airway
- Immobilise the head and c-spine (neck)
- Check if they are breathing
- Treat any non-life threatening bleeding

DO NOT REMOVE THEIR HELMET UNLESS THERE IS NO OTHER WAY TO ENSURE AN OPEN AIRWAY.

If the competitor is out of the vehicle:

- Do not grab hold of them - they might be unaware of what is happening and become combative.
- Guide them to a place of safety away from the incident and other competitors.
- Speak to them, ask if they are OK?
- Keep someone with them.
- Once in a safe place, assess them for injuries:
 - Are they aware of their surroundings?
 - Any signs of injury / are they experiencing pain?
 - **DO NOT LET THEM WANDER AROUND, BUT KEEP THEM UNDER OBSERVATION**

Afterwards please write a short report for the organisers and either hand it to the first control official that you reach or to the Competitor Liaison Officer. This report should cover the facts as you know them and include times of the incident starting and when you left the scene; always include your own details so that the organisers can, if necessary, contact you.

SAFETY & ACCIDENT PROCEDURE

Competitors must carry an A4-size white board with a red SOS on one side and black OK on the other (letters to be a minimum of 12cm high with a minimum stroke width of 1.5cm), with means to secure them on display for oncoming Competitors.

In the case of an accident where urgent medical attention is required, the following applies:

- The SOS display on the safety tracking device must be activated as soon as possible.
- When possible, the red “SOS” sign should immediately be displayed to the following cars and to any helicopter attempting to assist.
- As soon as possible, the red triangle must be placed in a conspicuous position on the same side of the road as the car at least 50 metres before the car’s position, in order to warn following drivers, even if the car is off the road.

Any crew which has the red “SOS” sign displayed to them, or which sees a car which has suffered an accident and the OK sign is not shown, shall immediately and without exception stop to render assistance. All following cars shall also stop. The second car at the scene shall proceed to inform the next radio point. Subsequent cars shall leave a clear route for emergency vehicles. All crews stopping under this procedure will be allocated a time.

In the case of an accident where immediate medical intervention is not required, or of a car stopping for any other reason on or beside a special stage, whether temporarily or permanently, the following applies:

- The OK display on the safety tracking device must be activated within one minute.

- The green “OK” sign must immediately be displayed to the following cars and to any helicopter attempting to assist. If the crew leaves the vehicle, the “OK” sign must be displayed so that it is clearly visible to all the other competitors.
- The red triangle must be placed in a conspicuous position on the same side of the road as the car by a member of the crew at least 50 metres before the car’s position, in order to warn following drivers, even if the car is off the road.

Should it not be possible, or for whatever reason, to display the OK/SOS board in any of the above situations, this may be replaced by an evident and clearly understandable sign language shown by the crew outside of the car:

- an arm and thumb up to indicate “OK”
- crossed arms above the head to indicate “SOS”

Any crew which is able but fails to comply with any of the above rules will be reported to the Clerk of the Course who may apply a penalty.

Any crew retiring from the rally must report such retirement to the organisers as soon as possible, save in case of force majeure. Any crew failing to comply will be subject to a penalty at the Clerk of the Course’s discretion.

Red Flags

R 24.4.5. On any special stage where extreme circumstances make it necessary to neutralise the competition e.g. where spectator safety is compromised, or to authorise the movement of noncompeting or rescue vehicles, the system of Red Flags must be in place. These should be located at mid stage rescue points, all locations where a rescue/emergency vehicle may re-enter the stage following a shortcut and at each mandatory Radio Point (29.5). Red Flags will be displayed at all mandatory Radio Points preceding the incident, only on the specific instruction of the Clerk of the Course or Stage Commander.

Red Flags must be prominently displayed (held out steady not waved) by a designated marshal who **MUST** wear a marshals’ tabard.

Red Flags shall measure a minimum of 60cm x 70cm.

(i) Competitors who have been shown a Red Flag will be given a notional time for the stage.

(ii) The time of the deployment of the Red Flags will be recorded and notified to the Clerk of the Course.

(iii) No flag other than a Red Flag may be deployed at any point along the route of the special stage.

R25.6.4. On passing a Red Flag displayed by a marshal wearing a marshals’ tabard, the driver **MUST** immediately and significantly reduce speed as well as being prepared to stop at any time; at no time must they overtake any safety vehicle they encounter on the special stage route. The driver must then follow the instructions of any marshals and/or stage safety personnel and maintain this reduced speed until leaving the special stage.

Failure to comply with this rule will incur a penalty at the discretion of the Clerk of the Course.

Radio Points

The location of safety radios are indicated in the Road Book and by boards on the stage. A yellow radio board will be 100m prior to the radio point and a blue radio board at the radio location. There will always be a radio at the stage start and stage finish.

Logging

Prior to the start of the event the organisers will undertake a survey of the route to establish any logging activity. Any advisory information will be supplied to competitors before the start on the virtual Official Notice Board via the Sportivity app.

Tightened Junctions and Chicanes

These are used to dramatically reduce your speed **at that point** so that overall average speeds are kept within the required limits. The tulip diagrams indicate their locations.

Service

Servicing is only permitted in the official service area at Filey.

Emergency Service is not allowed.

Judges of Fact

These officials will be patrolling the route at all times. **You are warned! Penalties will be applied.**

Results Enquiries & Retirements

If you have a query or have retired the easiest way is to message the CLOs via WhatsApp and they will take it forward for you. The CLOs are:

John McNichol: 07980 501420

Val Thompson: 07801 705359

If you retire, then ensure that you return your damage declaration form. (Failure to return this form will result in penalties being applied)

You can also upload a photograph of the query sheet on the next page or your time record to Results ensuring it contains:

- Car Number
- Phone Number
- Your Name
- Details of the Query.



Use this QR code or use the link below. You can click on or enter the following URL into a browser on your phone

<http://u.djames.org.uk?a=4497>

The access code for competitors for this event is 4497

Finally have a good, safe and enjoyable day.

TRACKROD RALLY YORKSHIRE 2022

ENQUIRY SHEET

Note: This form should be sent to the CLO by WhatsApp or uploaded to the Results Office using the instructions on Page 4.

Car No: _____

This Enquiry relates to:

Special Stage No: _____ **OR** Liaison to Time Control No : _____

Nature of Enquiry: _____

Name of Person lodging Enquiry: _____

Signature: _____

Date: _____ Time: _____

✂-----

ACTION

Name of Official: _____

Title: _____ Signature: _____

Date: _____ Time: _____

Trackrod Rally Yorkshire

1.1

Friday 23 September 2022

TC SS	Location	SS Dist. Miles	Liaison Dist. Miles	Target Time	First Car Due
MTC 1	Filey - Start	-	-		19:01
	<i>Distance to next refuel</i>	<i>(11.23)</i>	<i>(22.25)</i>		
1		-	21.99	1:00	20:01
SS 1	Dalby	-	-		20:06
SF 1		11.23	-		20:20
MTC 2	Fire Tower	-	0.26	0:05	20:25
	Friday Totals	11.23	22.25		

Saturday 24 September 2022

MTC 3	Bridestones	-	-		08:46
	<i>Distance to next refuel</i>	<i>(20.44)</i>	<i>(39.05)</i>		
2		-	14.47	0:40	09:26
SS 2	Cropton	-	-		09:29
SF 2		8.50	-		09:41
PC 2	Leaf Howe	-	-		
3		-	3.49	0:15	09:56
SS 3	Gale Rigg	-	-		09:59
SF 3		6.20	-		10:07
PC 3	Raindale	-	-		
4		-	20.73	0:50	10:57
SS 4	Staindale	-	-		11:00
SF 4		5.74	-		11:08
PC 4	Archery	-	-		
RZ	<i>Refuel - Adderstone</i>	-	(0.36)		
1	<i>Distance to next refuel</i>	<i>(13.20)</i>	<i>(43.95)</i>		
4A	Service - In	-	20.25	0:50	11:58
	Service A (Filey)	(20.44)	(58.94)	0:30	
MTC 4	Service - Out / Regroup - In	-	-		12:28
MTC 5	Regroup - Out	-	-		12:38
5		-	17.88	0:40	13:18
SS 5	Langdale	-	-		13:21
SF 5		13.20	-		13:39
PC 5	Runway	-	-		
RZ	<i>Refuel - Adderstone</i>	-	(5.46)		
2	<i>Distance to next refuel</i>	<i>(11.23)</i>	<i>(21.51)</i>		
6		-	6.69	0:25	14:04
SS 6	Dalby	-	-		14:09
SF 6		11.23	-		14:23
PC 6	Fire Tower	-	-		
6A	Cayton	-	15.14	0:35	14:58
MTC 6	Filey - Finish	-	5.14	0:20	15:18

Saturday Totals	44.87	103.79	Sunrise	06:56
			Sunset	18:55
Overall Totals	56.10	126.04		

Symbols used in the Road Book



Time Control



Special Stage Start



Special Stage Finish



Passage Control



Rescue & Medical Location



Radio Point



Service Park



Traffic Lights



Care



Two way Competitor Traffic

(Allerston) Name not shown on sign



Direction NOT to follow



Bridge

Crest

Grid

Gate

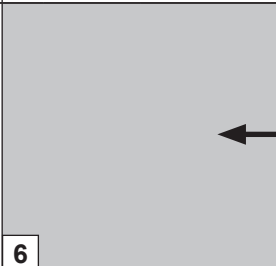


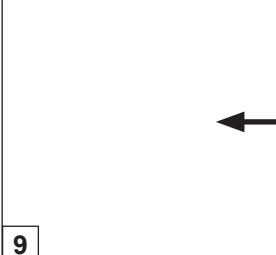
Road Blocked

Track

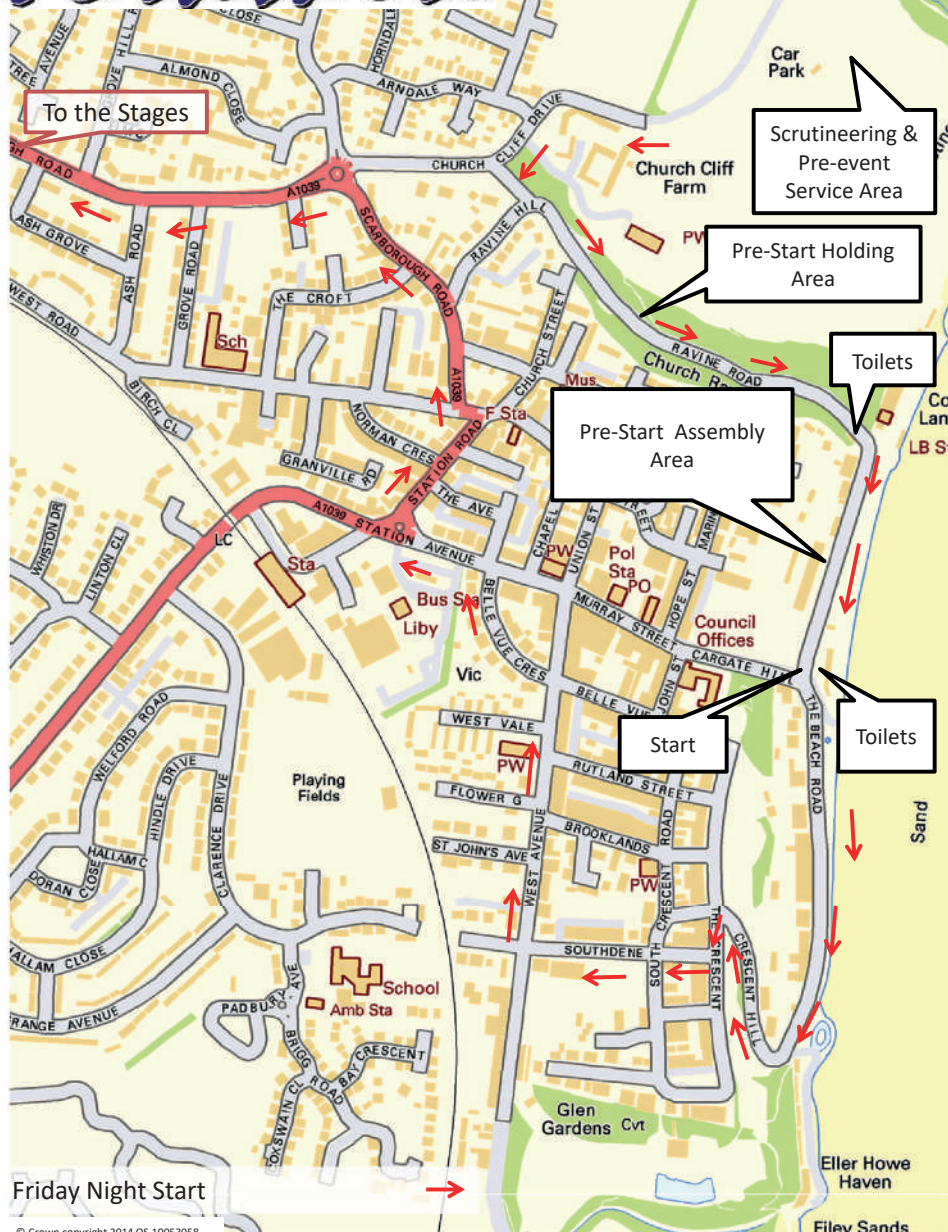


Speed limits
are only shown
where you must
reduce your
speed

Symbols used in the Road Book

Distance		Direction	Information	Miles to TC
Total	Partial			
6.26	0.26		Special Stage	22.74
7.14	0.88		Gravel	21.86
7.22	0.08		When the distance to the next instruction is 0.10 miles or less the horizontal line is omitted.	21.78
7.54	0.32		Road Section	21.46



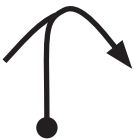
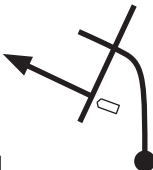
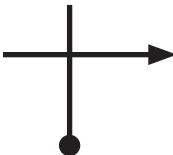

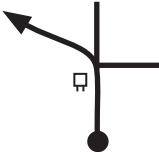


Filey - Friday Night Start



© Crown copyright 2014 OS 10053058

NOTES

RS 0	MTC 1 Filey - Start		TC 1 Dalby		
	Distance	21.99 Miles	Time	1 hr 00 min	Speed 21.99 Mph








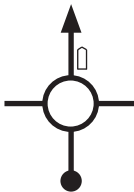
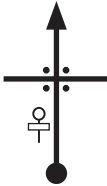


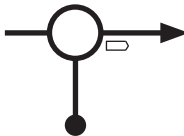
Distance		Direction	Information	Miles to TC
Total	Partial			
0.00	0.00	 1	 MTC 1 <div>N 54° 12.526'</div> <div>W 00° 17.092'</div>	21.99
0.26	0.26	 2		21.73
0.38	0.12	 3	<div>Scarborough Bridlington (A1039) (A165) Malton (A1039) (A64)</div>	21.61
0.53	0.15	 4		21.46
0.71	0.18	 5	<div>Bridlington Scarborough A165 Malton A64</div> 	21.28
0.81	0.10	 6	<div>Take Left Lane</div> <div>Scarborough Bridlington Malton (A1039)</div>	21.18

RS 0		MTC 1		Filey - Start		TC 1		Dalby			
Distance		21.99 Miles		Time		1 hr 00 min		Speed		21.99 Mph	
Distance				Direction				Information		Miles to TC	
Total	Partial										
0.87	0.06	<div>7</div>						<div>Scarbrough A1039 (A165)</div>		21.12	
0.97	0.10	<div>8</div>								21.02	
1.17	0.20	<div>9</div>						<div>Scarbrough A1039 (A165)</div>		20.82	
2.29	1.12	<div>10</div>						<div>Scarbrough A165</div>		19.70	
2.71	0.42	<div>11</div>						<div>Scarbrough A165</div>		19.28	
3.67	0.96	<div>12</div>						<div>York B1261 (A64) Lebberston Cayton Seamer</div>		18.32	
0.99											

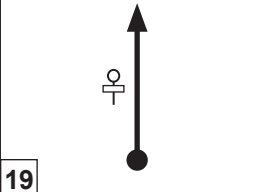

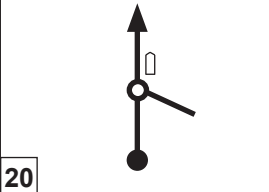

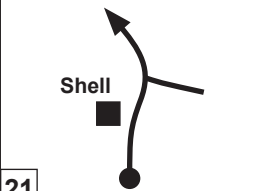
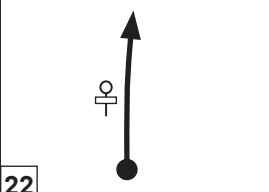

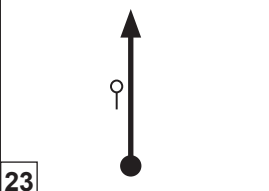

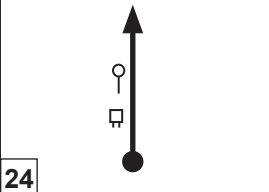

2022 Trackrod Rally Yorkshire

Page 12

RS 0	MTC 1 Filey - Start			TC 1 Dalby		
	Distance	21.99 Miles	Time	1 hr 00 min	Speed	21.99 Mph

Distance		Direction	Information	Miles to TC
Total	Partial			
4.66	0.99	 13		17.33
5.00	0.34	 14	  <div>Welcome to CAYTON Please drive carefully</div>	16.99
6.68	1.68	 15		15.31
7.07	0.39	 16	<div>Thirsk (A170)</div>	14.92
7.71	0.64	 17	  <div>SEAMER Please Drive carefully</div>	14.28
7.98	0.27	 18	<div>Ayton B1261 Pickering Thirsk (A170)</div>	14.01








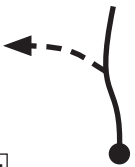


RS 0	MTC 1 Filey - Start			TC 1 Dalby		
	Distance	21.99 Miles	Time	1 hr 00 min	Speed	21.99 Mph

Distance		Direction	Information	Miles to TC
Total	Partial			
9.43	1.45			12.56
9.64	0.21			12.35
9.81	0.17			12.18
11.31	1.50			10.68
12.71	1.40			9.28
12.89	0.18			9.10

RS 0	MTC 1 Filey - Start			TC 1 Dalby		
	Distance	21.99 Miles	Time	1 hr 00 min	Speed	21.99 Mph
Distance		Direction	Information			Miles to TC
Total	Partial					
14.09	1.20	<div>25</div>	<div>30</div> <div>(Snainton)</div>			7.90
15.90	1.81	<div>26</div>	<div>40</div> <div>EBBERSTON Please drive carefully</div>			6.09
16.03	0.13	<div>27</div>				5.96
17.13	1.10	<div>28</div>				4.86
19.11	1.98	<div>29</div>		Quiet & Slow past farm		2.88
19.16	0.05	<div>30</div>		Gravel		2.83
0.71						

2022 Trackrod Rally Yorkshire

Page 15

RS 0		MTC 1 Filey - Start			TC 1 Dalby		
Distance		Distance	21.99 Miles	Time	1 hr 00 min	Speed	21.99 Mph
Total	Partial	Direction			Information		Miles to TC
19.87	0.71						2.12
		31					
20.08	0.21				 Asphalt		1.91
		32					
21.62	1.54						0.37
		33					
21.99	0.37				 TC 1 N 54° 18.114' W 00° 39.074'		0.00
		34					
	0.53						
		35					
	0.03				 SS 1 N 54° 17.944' W 00° 39.751'		
		1					









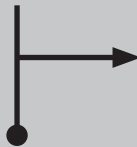



NOTES

Dalby Stage 11.23 miles




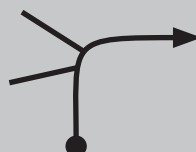







© Crown copyright 2021 OS 100064464

SS 1		SS 1 Dalby					
1		Distance	11.23 Miles	Bogey	9 Min 38 Sec	Target	23 Minutes
Distance		Direction		Information		Miles to FF	
Total	Partial						
0.00	0.00	<div>1</div> 		<div></div> <div>SS 1 Dalby</div> <div>N 54° 17.944' W 00° 39.751'</div>		11.23	
0.90	0.90	<div>2</div> 				10.33	
1.12	0.22	<div>3</div> 				10.11	
1.25	0.13	<div>4</div> 		<div></div> <div>Around Triangle</div>		9.98	
1.51	0.26	<div>5</div> 				9.72	
1.64	0.13	<div>6</div> 				9.59	
0.18							

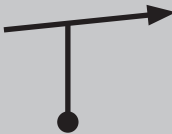


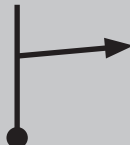




2022 Trackrod Rally Yorkshire

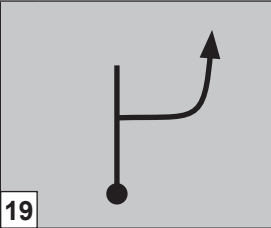
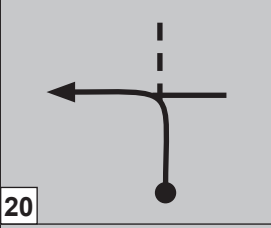
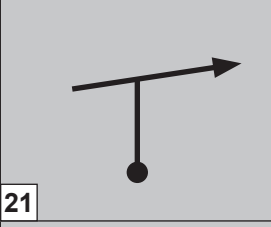
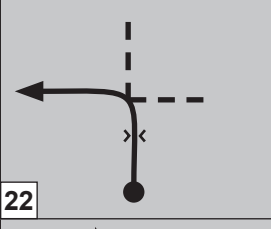

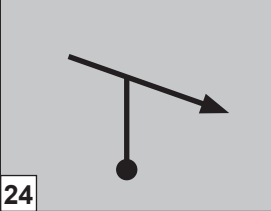
Page 19










SS 1		SS 1 Dalby					
1		Distance	11.23 Miles	Bogey	9 Min 38 Sec	Target	23 Minutes
Distance		Direction		Information		Miles to FF	
Total	Partial						
1.82	0.18	<div>7</div> 				9.41	
1.94	0.12	<div>8</div> 				9.29	
2.11	0.17	<div>9</div> 				9.12	
2.39	0.28	<div>10</div> 				8.84	
3.00	0.61	<div>11</div> 				8.23	
3.40	0.40	<div>12</div> 				7.83	
0.94							

2022 Trackrod Rally Yorkshire

Page 20








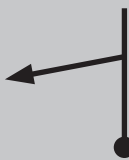
SS 1		SS 1 Dalby					
1		Distance	11.23 Miles	Bogey	9 Min 38 Sec	Target	23 Minutes
Distance		Direction		Information		Miles to FF	
Total	Partial						
4.34	0.94					6.89	
		13					
4.42	0.08					6.81	
		14					
4.56	0.14					6.67	
		15					
4.99	0.43					6.24	
		16					
5.21	0.22					6.02	
		17					
5.36	0.15					5.87	
		18					
0.32		2022 Trackrod Rally Yorkshire					
		Page 21					

SS 1		Dalby				
Distance		11.23 Miles	Bogey	9 Min 38 Sec	Target	23 Minutes
Distance		Direction		Information		Miles to FF
Total	Partial					
5.68	0.32	<div>19</div> 				5.55
5.98	0.30	<div>20</div> 				5.25
6.20	0.22	<div>21</div> 		⚡		5.03
6.48	0.28	<div>22</div> 				4.75
6.89	0.41	<div>23</div> 		⊕ ⚡		4.34
7.44	0.55	<div>24</div> 				3.79

SS 1		SS 1 Dalby					
1		Distance	11.23 Miles	Bogey	9 Min 38 Sec	Target	23 Minutes
Distance		Direction		Information		Miles to FF	
Total	Partial						
7.50	0.06	<div>25</div> 				3.73	
7.64	0.14	<div>26</div> 				3.59	
7.80	0.16	<div>27</div> 				3.43	
8.78	0.98	<div>28</div> 				2.45	
8.94	0.16	<div>29</div> 		 Around Triangle		2.29	
9.67	0.73	<div>30</div> 				1.56	
0.38							







2022 Trackrod Rally Yorkshire

Page 23

SS 1		Dalby					
1		Distance	11.23 Miles	Bogey	9 Min 38 Sec	Target	23 Minutes
Distance		Direction		Information		Miles to FF	
Total	Partial						
10.05	0.38	<div>31</div> 				1.18	
10.51	0.46	<div>32</div> 				0.72	
10.56	0.05	<div>33</div> 				0.67	
10.64	0.08	<div>34</div> 				0.59	
10.69	0.05	<div>35</div> 				0.54	
10.82	0.13	<div>36</div> 				0.41	
0.31							

2022 Trackrod Rally Yorkshire



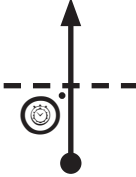

Page 24


SS 1	SS 1 Dalby				
	Distance	11.23 Miles	Bogey	9 Min 38 Sec	Target
Distance		Direction	Information	Miles to FF	
Total	Partial				
11.13	0.31	<div><div>37</div></div>		0.10	
11.23	0.10	<div><div>38</div></div>	<div><div><div>Around Triangle</div><div>Flying Finish</div><div><div>N 54° 16.693'</div><div>W 00° 39.294'</div></div></div></div>	0.00	
11.56	0.33	<div><div>39</div></div>	<div><div></div><div>SF 1</div><div></div><div>Onto Asphalt</div><div><div>N 54° 16.945'</div><div>W 00° 39.115'</div></div></div>		

2022 Trackrod Rally Yorkshire

Page 25

NOTES

RS 1	SF 1 Dalby		MTC 2 Fire Tower			
	Distance	0.26 Miles	Time	0 hr 05 min	Speed	3.12 Mph
Distance		Direction	Information			Miles to TC
Total	Partial					
0.00	0.00	<div><div>1</div></div>	<div><div></div><div>SF 1</div><div>Onto Asphalt</div><div><div>N 54° 16.945'</div><div>W 00° 39.115'</div></div></div>	0.26		
0.26	0.26	<div><div>2</div></div>	<div><div></div><div>MTC 2</div><div><div>N 54° 17.048'</div><div>W 00° 38.801'</div></div></div>	0.00		

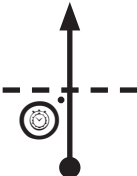
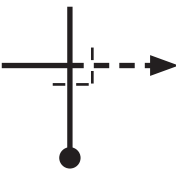





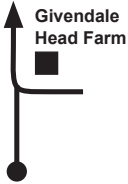

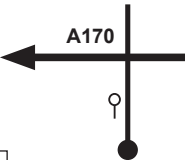




2022 Trackrod Rally Yorkshire

Page 27



NOTES

MTC 2 to A170 - Ebberston				
4.62 Miles				
Distance		Direction	Information	Miles to TC
Total	Partial			
0.00	0.00	 1	Leave MTC 2 <div>N 54° 17.048'</div> <div>W 00° 38.801'</div>	4.62
0.57	0.57	 2	Gravel 	4.05
0.78	0.21	 3	 ! Care !	3.84
1.49	0.71	 4	 Asphalt	3.13
1.54	0.05	 5	 Quiet & Slow past farm ! Care - Road narrows for 3 miles with Passing Places!	3.08
4.62	3.08	 6	 (Ebberston)  Join A170 Turn left to return to Filey	0.00

NOTES